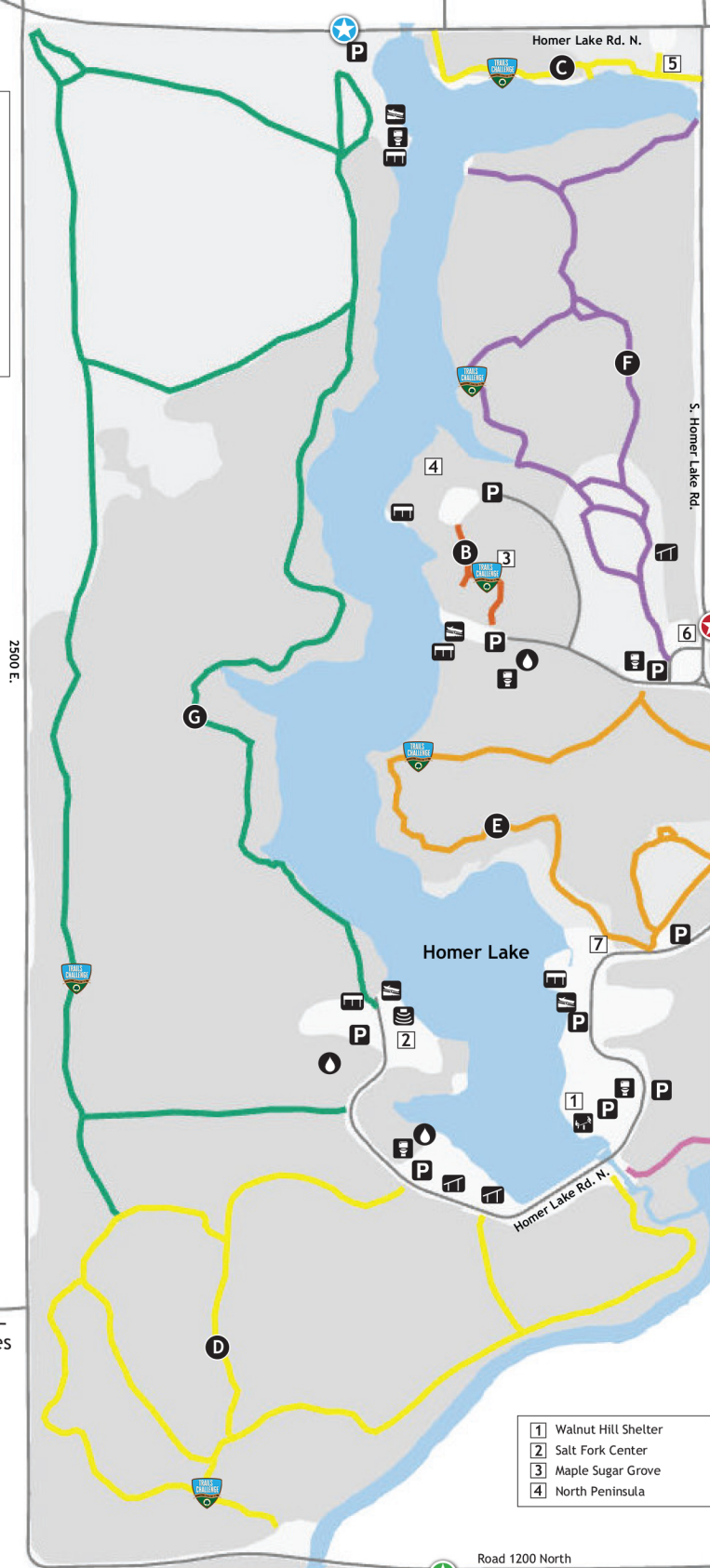
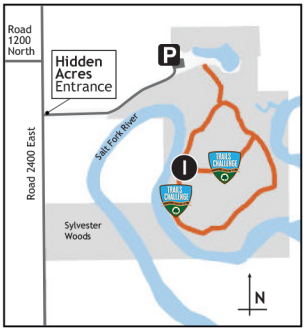
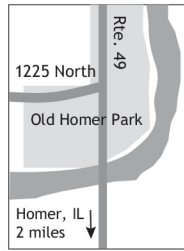


- Homer Lake Preserve Entrance**  
- 2573 S. Homer Lake Rd.
- North Lake Entrance**  
- 2450 CR 1350
- Collins Pond Entrance**  
- 2500 CR 1200 N.

- HIKING TRAILS**
- HOMER LAKE TRAILS**
- A** Flicker Woods Trail (1.1 mi.)
  - B** Maple Sugar Grove (0.1 mi.)
  - C** North Trail (0.3 mi.)
  - D** Oak Ridge Trail (2.1 mi.)
  - E** Sandy Beach Cove Trail (1.3 mi.)
  - F** Timberdoodle Trail (1.4 mi.)
  - G** West Lake Trail (3.4 mi.)
- COLLINS POND TRAIL**
- H** Collins Pond Trail (0.7 mi.)
- HIDDEN ACRES TRAILS**
- I** Hidden Acres Trail (0.7 mi.)
- CCFPD Roads

- Boat Ramp
- Amphitheater
- Dock
- Picnic Shelter
- Water Fountain
- Accessible Restrooms
- Parking
- Playground



1225 N.  
← To Hidden Acres



- Forest (dark gray)
- Prairie (medium gray)
- Grass (light gray)

- |                     |                                     |
|---------------------|-------------------------------------|
| Walnut Hill Shelter | Looking for Lincoln Wayside Exhibit |
| Salt Fork Center    | Homer Lake Interpretive Center      |
| Maple Sugar Grove   | Natural Playscape                   |
| North Peninsula     |                                     |

